

# Casco Bay Watershed

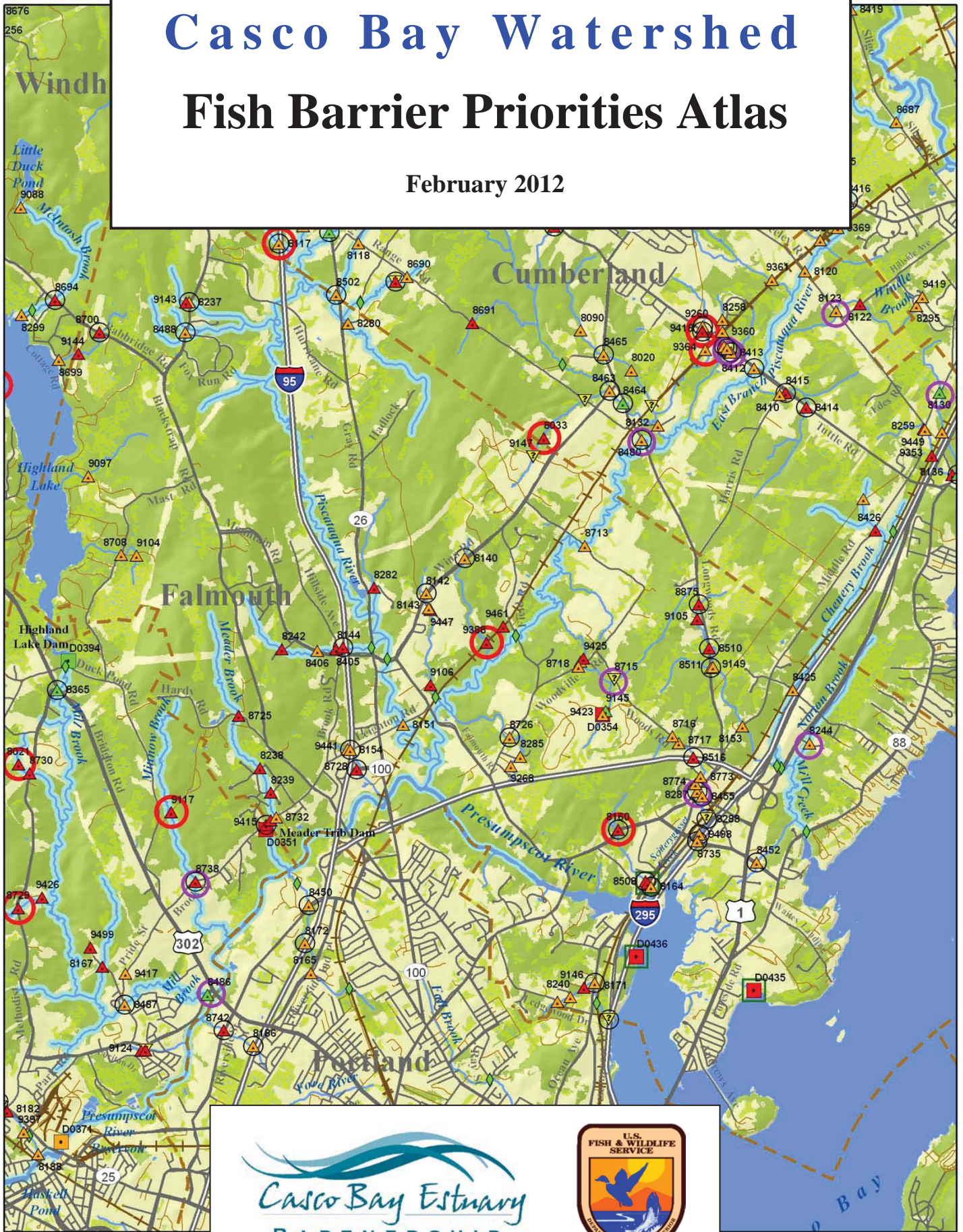
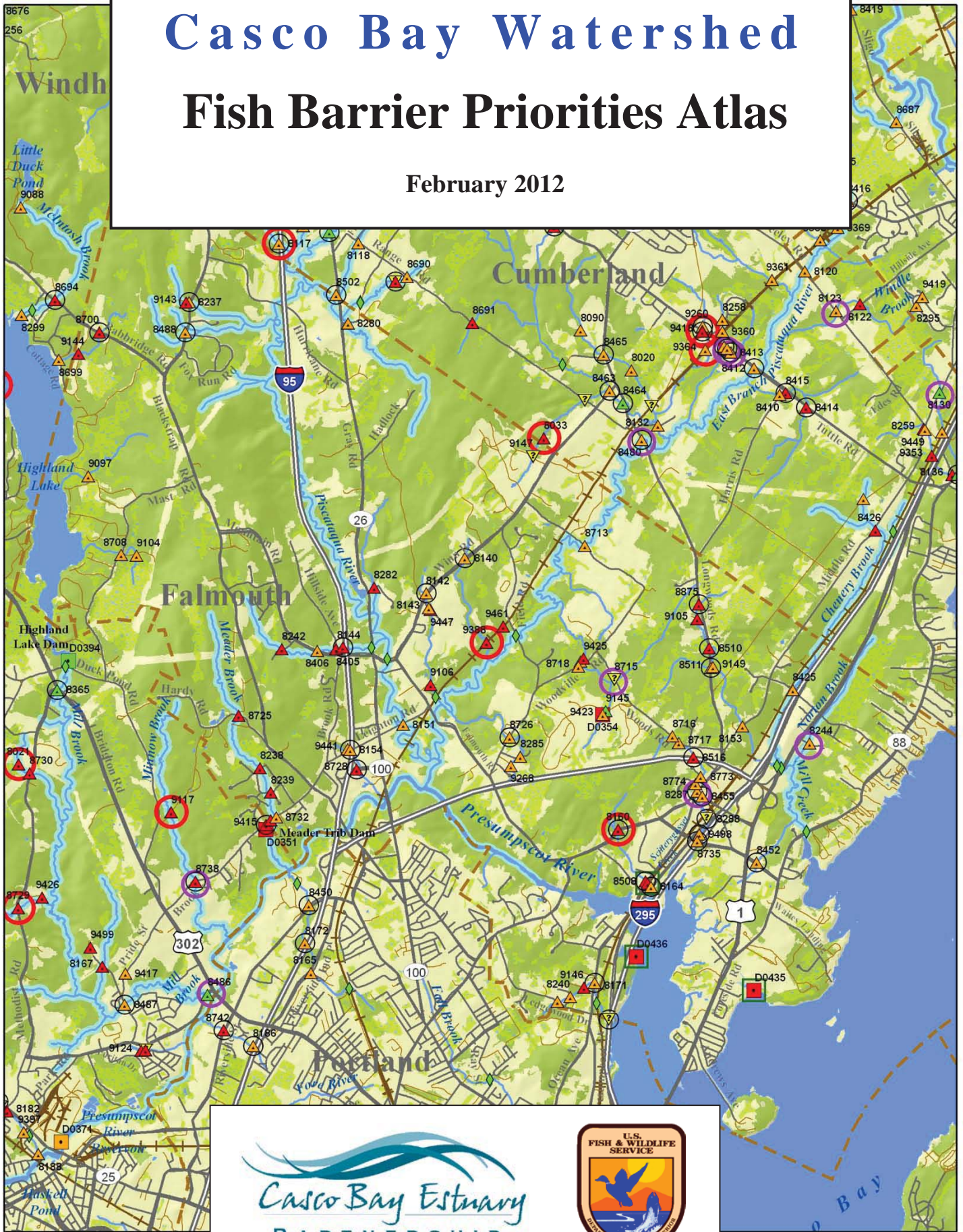
## Fish Barrier Priorities Atlas

February 2012

The map displays the Casco Bay Watershed with various fish barrier locations marked by numbered triangles. Some barriers are highlighted with red or purple circles. The map includes labels for major roads (I-95, I-295, US-1, US-302, US-25), towns (Cumberland, Falmouth, Portland), and water bodies (Windham Lake, Highland Lake, Casco Bay). The title 'Casco Bay Watershed Fish Barrier Priorities Atlas' and the date 'February 2012' are prominently displayed at the top.

**Casco Bay Estuary**

**U.S. FISH & WILDLIFE SERVICE**

[illegible]



# Casco Bay Watershed

## Fish Barrier Priorities Atlas

March 2012

### Background

This atlas was created to help guide restoration of streams affected by road-stream crossings and dams acting as barriers to fish passage in the Casco Bay watershed as part of a project coordinated by the Casco Bay Estuary Partnership (CBEP) and U.S. Fish and Wildlife Service Gulf of Maine Coastal Program (USFWS-GOMCP). The 42 individual town maps of the atlas contain crossings, dams and a small number of natural barriers identified during field surveys<sup>1</sup> of perennial streams in 2009 and 2010, and mapped using a geographic information system (GIS). Sites have been classified by the degree of restriction they represent for fish passage, and additional related data such as high priority stream habitat and flood hazards are shown in the maps to help identify priority sites. Data have been compiled into a database for use in analysis and mapping.

Although habitat needs for fish are best understood at the scale of whole streams, which bear little relationship to town boundaries, this atlas was created primarily for use by municipal public works employees and other staff and representatives focusing on local road systems. Therefore, each map page represents a town or city, and is shown at a scale suitable to include the entire community on one page. An index map shows the location of each town within the watershed, and a legend page provides explanation of symbols used on individual maps. Barriers from outside the Casco Bay watershed are shown where data are available, but masked to focus on the towns and portion of towns which are within the watershed.

### Fish Barriers

Road-stream crossings are shown with SiteID numbers to help identify them in the barrier database. Dams, in most cases, have labels both of SiteID and the dam's common name, if one is known. *Severe* barriers are defined as those road/stream crossings where fundamental physical barriers exist at either the inlet or outlet of the crossing, including inlets or outlets "perched" above the stream channel, and inlets blocked at least 50%, usually by debris. *Potential* barriers cover a wide spectrum of road-stream crossing situations where fish passage problems are likely to exist at some flows for some species or age groups of fish, and passage of other aquatic organisms such as amphibians and macroinvertebrates is likely also limited. Sites that were inaccessible to survey crews, and therefore not surveyed, are shown as unsurveyed, but are included in our analysis as *Potential* barriers. Dams are classified by whether or not they have effective facilities in place to provide upstream fish passage. Natural barriers, including waterfalls, debris jams (including woody debris or rock and fine sediments), and beaver dams were assessed when in close proximity to surveyed crossings and dams, and are mapped as well.

### Priority Streams

USFWS-GOMCP and CBEP staff consulted with state fisheries biologists to identify streams with important fish habitat, primarily for brook trout or Atlantic salmon, or both. These *priority streams* are highlighted on the maps. The scope of the road/stream crossing barrier assessment was limited to perennial streams, those with continuous flow year round. Although intermittent streams were not surveyed, fish using priority streams also rely on connectivity with intermittent tributaries at various times of year. There are likely to be additional barriers on important intermittent streams that have not been assessed.

### Flood Hazards

The maps present data from Cumberland County Emergency Management Agency (CCEMA) and CBEP to show where flood hazards are likely to overlap with fish barriers. CCEMA, in cooperation with towns, has identified many road crossings as flood hazards based on past flood events. CCEMA sites are marked by purple circles, and do not always coincide with barrier survey sites because they may be located on intermittent streams or larger rivers crossed by bridges, which are generally passable for fish but may still entail flood hazards.

---

<sup>1</sup> Field surveys were conducted based on protocols from the *Maine Road-Stream Crossing Survey Manual* ([http://www.maine.gov/doc/mfs/fpm/water/docs/stream\\_crossing\\_2008/MaineRoad-StreamCrossingSurveyManual2008.pdf](http://www.maine.gov/doc/mfs/fpm/water/docs/stream_crossing_2008/MaineRoad-StreamCrossingSurveyManual2008.pdf)).

Where these sites do coincide with barriers, the combination of flood hazard with fish passage problems should place them high on any town's priority list for replacement.

A second set of flood hazard sites was derived from the barrier survey data by CBEP Director Curtis Bohlen. In CBEP's analysis, the capacity of each crossing was compared to the expected flows for that specific crossing during a 25-year flood event. Where sufficient crossing data exists, flows were calculated based on the relationship between drainage area above the crossing, and the proportion of the drainage area occupied by National Wetland Inventory-defined wetlands. CBEP flood hazard sites are shown as red circles, and represent all crossing sites where the capacity of the crossing was less than 50% of the expected 25-year flood value. This is meant as a general indication of flood risk, but may be incorrect in some locations based on site-specific factors. As with CCEMA sites above, where these sites coincide with barrier sites, the combination of flood hazard with fish passage problems should place them high on any town's priority list for review and possible replacement.

### **Other Data**

Land use and wetland data are mapped to provide helpful landscape information, with upland forested areas distinguished from wetland, open, or developed areas. Public and private roads and railroads are included, as are all streams in the watershed, both perennial and intermittent. Relief shading is provided to help make reading the topography of the maps somewhat more intuitive. Tidal crossings, due to the increased complexity involved with crossing designs for two-way flow and maintenance of coastal wetlands, are denoted separately on the maps. Any town or other entity with plans to replace culverts at tidal crossings is invited to contact CBEP to explore partnership and grant funding opportunities. Town-based data summary tables for all barrier sites classified as *Severe* or *Potential* on high priority streams are provided following the maps. Each town has a two-page summary of key attributes from the database to provide information on location, dimensions and site conditions.

### **Data Sources**

The data used to create this atlas came from a variety of sources. CBEP and USFWS-GOMC funded field surveys, with significant volunteer assistance from Trout Unlimited. Many resources were supplied by USFWS-GOMCP, including software, hardware, and data. Most barrier data was developed by USFWS-GOMCP from field survey data, though some was provided by the Kennebec Estuary Land Trust, which conducted surveys in the easternmost portion of the watershed. Flood hazard data is from either CCEMA, or from Curtis Bohlen's CBEP flood hazard analysis. Priority streams data was developed by USFWS-GOMCP, MDIFW, and the Maine Department of Marine Resources based on survey data of fish occurrences and habitat surveys. Basemap data, including relief shading, roads, town boundaries and most watershed polygons were supplied by the Maine Office of Geographic Information Systems. The roads data mapped is primarily from the Maine Department of Transportation dataset. Dam data is modified from original data from the Maine Department of Environmental Protection. Hydrography data came from high resolution National Hydrography Dataset (NHD).

### **Disclaimer**

Please be aware that the data contained in the maps and tables of this atlas may contain errors, and represents the best information available at the time of publication. Note that crossing surveys were conducted in 2009 and 2010, and some sites surveyed may have undergone important changes based on flood events, maintenance or even entire replacement of a crossing. Likewise, flood hazard sites identified by CCEMA may have been modified based on previously planned work to lessen flooding problems.

For more information, please contact:

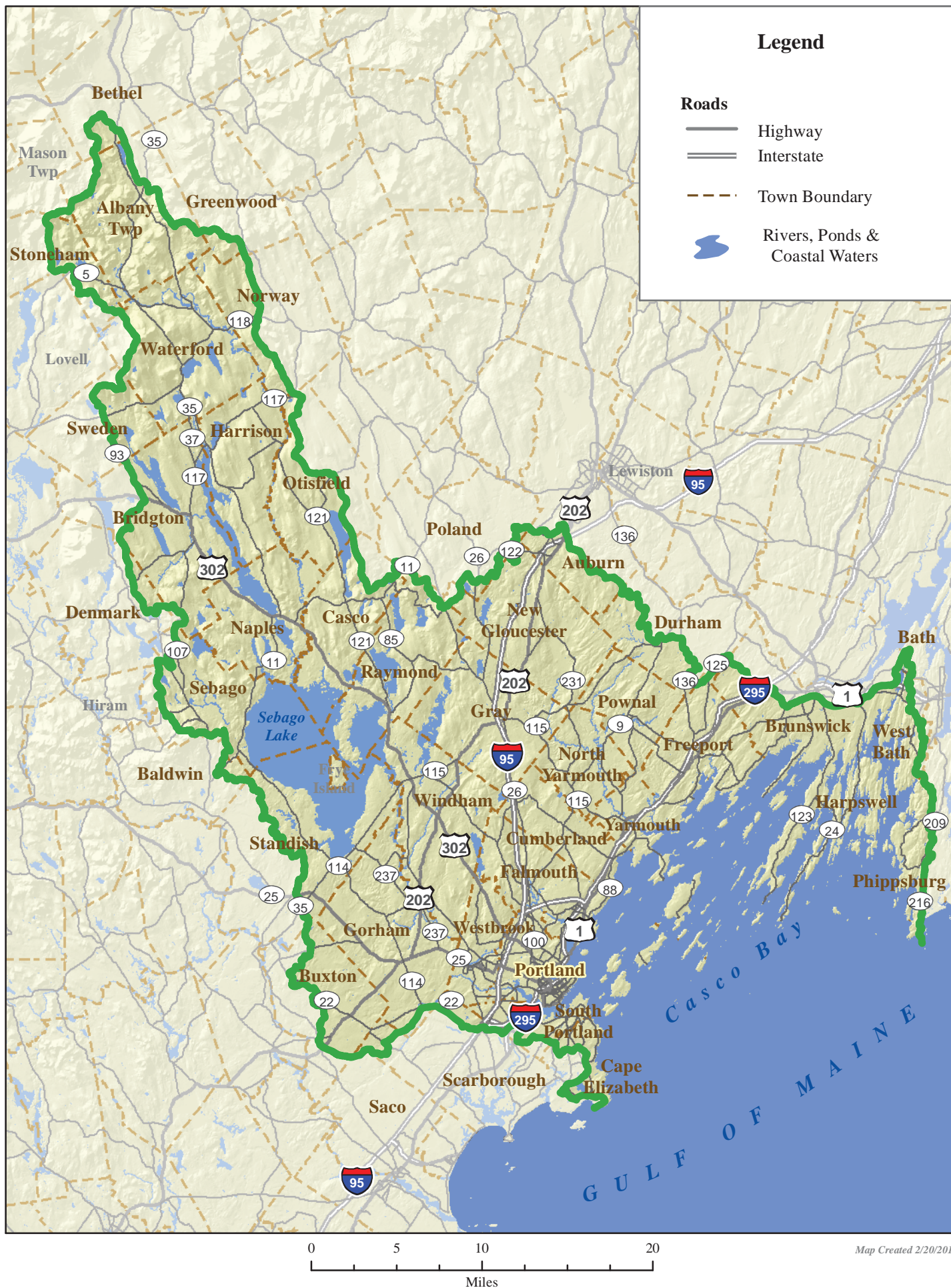
Alex Abbott c/o  
Gulf of Maine Coastal Program  
U.S. Fish and Wildlife Service  
4R Fundy Rd.  
Falmouth, ME 04105  
Telephone: 207-781-8364, ext. 21  
Electronic Mail: [alexoabbott@hotmail.com](mailto:alexoabbott@hotmail.com)

Matt Craig  
Casco Bay Estuary Partnership  
PO Box 9300, 34 Bedford Street  
Portland, ME 04104-9300  
Telephone: 207.228.8359  
Electronic Mail: [mcraig@usm.maine.edu](mailto:mcraig@usm.maine.edu)  
Website: [www.cascobayestuary.org](http://www.cascobayestuary.org)



## Casco Bay Barriers by Town

## Index Map





# Casco Bay Barriers by Town

## Legend

### Crossing Barrier Type with SiteID

- 8235 ▲ Severe
- 8049 ▲ Potential
- 8731 ▲ Passable
- 9112 ▼ Unknown

### Dams

- No Upstream Fish Passage
- Planned Upstream Fish Passage
- Upstream Fish Passage

- ◆ Bridge (Passable)
- Debris/Beaver Dam (Impassable)
- ⚡ Waterfall (Impassable)
- MDOT Crossing
- Tidal Site
- Flood Hazard - Cumberland County EMA
- Flood Hazard - CBEP Analysis
- ~ Priority Stream

### Roads


- Private
- Public
- Highway
- Interstate

- Railroad
- Town Boundary
- Wetland
- Perennial Stream
- Intermittent Stream
- Rivers, Ponds & Coastal Waters
- Watershed Boundary
- Forested Lands
- Open or Developed Lands

These maps are created primarily with 1:24,000 scale basemap data, with landcover data added to provide general distinctions between open and forested lands. Areas outside of the Casco Bay watershed are masked to obscure them.



Scale Varies by Town  
See scale bar at bottom of each map






This map shows Albany Township, New York, with its green boundary. Key features include:

- Towns and Municipalities:** Bethel, Mason Twp, Lovell, Stoneham, Waterford, and Norway.
- Roads:** Route 35, Route 118, and various local roads like Skilling's Rd, Patten Rd, and Albany Rd.
- Water Bodies:** Songo Pond, Albany Brook, Keewaydin Lake, and several smaller ponds like Mosquito Pond and Kneeland Pond.
- Markings:** Numerous red circles with numbers (e.g., 8877, 8302, 8535, 8842, 8321, 8318, 8862, 8880, 8075, 9482, 8884, 9185, 9197, 9198, 8304, 8889, 9480, 8843, 8891, 8308, 8805, 8900, 8806, 8901, 8902, 8903, 8904, 8905, 8906, 8907, 8908, 8909, 8910, 8911, 8912, 8913, 8914, 8915, 8916, 8917, 8918, 8919, 8920, 8921, 8922, 8923, 8924, 8925, 8926, 8927, 8928, 8929, 8930, 8931, 8932, 8933, 8934, 8935, 8936, 8937, 8938, 8939, 8940, 8941, 8942, 8943, 8944, 8945, 8946, 8947, 8948, 8949, 8950, 8951, 8952, 8953, 8954, 8955, 8956, 8957, 8958, 8959, 8960, 8961, 8962, 8963, 8964, 8965, 8966, 8967, 8968, 8969, 8970, 8971, 8972, 8973, 8974, 8975, 8976, 8977, 8978, 8979, 8980, 8981, 8982, 8983, 8984, 8985, 8986, 8987, 8988, 8989, 8990, 8991, 8992, 8993, 8994, 8995, 8996, 8997, 8998, 8999, 9000) are scattered throughout the township, often near roads or water bodies.

This map shows Albany Township, New York, with its green boundary. Key features include:

- Towns:** Bethel (north), Stoneham (south), Lovell (west), Waterford (southeast), and Norway (east).
- Roads:** Major roads include Route 35 (Albany Highway) and Route 118 (Hudson River Parkway). Other roads shown are Skilling's Rd, Patten Rd, Albany Brook Rd, and others.
- Water Bodies:** Songo Pond, Keewaydin Lake, and several brooks including Walker Brook, Albany Brook, and Crocker Brook.
- Markings:** Numerous red circles with numbers inside are scattered across the map, indicating specific locations. These numbers include 8877, 8302, 8535, 8842, 8321, 8318, 8862, 8880, 8075, 9482, 9485, 8884, 8885, 9483, 9197, 9198, 8304, 8889, 9480, 8843, 8891, 8308, 8805, 8900, 8806, 8901, 8902, 8903, 8904, 8896, 8894, 8892, 8891, 8890, 8889, 8888, 8887, 8886, 8885, 8884, 8883, 8882, 8881, 8880, 8879, 8878, 8877, 8876, 8875, 8874, 8873, 8872, 8871, 8870, 8869, 8868, 8867, 8866, 8865, 8864, 8863, 8862, 8861, 8860, 8859, 8858, 8857, 8856, 8855, 8854, 8853, 8852, 8851, 8850, 8849, 8848, 8847, 8846, 8845, 8844, 8843, 8842, 8841, 8840, 8839, 8838, 8837, 8836, 8835, 8834, 8833, 8832, 8831, 8830, 8829, 8828, 8827, 8826, 8825, 8824, 8823, 8822, 8821, 8820, 8819, 8818, 8817, 8816, 8815, 8814, 8813, 8812, 8811, 8810, 8809, 8808, 8807, 8806, 8805, 8804, 8803, 8802, 8801, 8800, 8799, 8798, 8797, 8796, 8795, 8794, 8793, 8792, 8791, 8790, 8789, 8788, 8787, 8786, 8785, 8784, 8783, 8782, 8781, 8780, 8779, 8778, 8777, 8776, 8775, 8774, 8773, 8772, 8771, 8770, 8769, 8768, 8767, 8766, 8765, 8764, 8763, 8762, 8761, 8760, 8759, 8758, 8757, 8756, 8755, 8754, 8753, 8752, 8751, 8750, 8749, 8748, 8747, 8746, 8745, 8744, 8743, 8742, 8741, 8740, 8739, 8738, 8737, 8736, 8735, 8734, 8733, 8732, 8731, 8730, 8729, 8728, 8727, 8726, 8725, 8724, 8723, 8722, 8721, 8720, 8719, 8718, 8717, 8716, 8715, 8714, 8713, 8712, 8711, 8710, 8709, 8708, 8707, 8706, 8705, 8704, 8703, 8702, 8701, 8700, 8699, 8698, 8697, 8696, 8695, 8694, 8693, 8692, 8691, 8690, 8689, 8688, 8687, 8686, 8685, 8684, 8683, 8682, 8681, 8680, 8679, 8678, 8677, 8676, 8675, 8674, 8673, 8672, 8671, 8670, 8669, 8668, 8667, 8666, 8665, 8664, 8663, 8662, 8661, 8660, 8659, 8658, 8657, 8656, 8655, 8654, 8653, 8652, 8651, 8650, 8649, 8648, 8647, 8646, 8645, 8644, 8643, 8642, 8641, 8640, 8639, 8638, 8637, 8636, 8635, 8634, 8633, 8632, 8631, 8630, 8629, 8628, 8627, 8626, 8625, 8624, 8623, 8622, 8621, 8620, 8619, 8618, 8617, 8616, 8615, 8614, 8613, 8612, 8611, 8610, 8609, 8608, 8607, 8606, 8605, 8604, 8603, 8602, 8601, 8600, 8599, 8598, 8597, 8596, 8595, 8594, 8593, 8592, 8591, 8590, 8589, 8588, 8587, 8586, 8585, 8584, 8583, 8582, 8581, 8580, 8579, 8578, 8577, 8576, 8575, 8574, 8573, 8572, 8571, 8570, 8569, 8568, 8567, 8566, 8565, 8564, 8563, 8562, 8561, 8560, 8559, 8558, 8557, 8556, 8555, 8554, 8553, 8552, 8551, 8550, 8549, 8548, 8547, 8546, 8545, 8544, 8543, 8542, 8541, 8540, 8539, 8538, 8537, 8536, 8535, 8534, 8533, 8532, 8531, 8530, 8529, 8528, 8527, 8526, 8525, 8524, 8523, 8522, 8521, 8520, 8519, 8518, 8517, 8516, 8515, 8514, 8513, 8512, 8511, 8510, 8509, 8508, 8507, 8506, 8505, 8504, 8503, 8502, 8501, 8500, 8499, 8498, 8497, 8496, 8495, 8494, 8493, 8492, 8491, 8490, 8489, 8488, 8487, 8486, 8485, 8484, 8483, 8482, 8481, 8480, 8479, 8478, 8477, 8476, 8475, 8474, 8473, 8472, 8471, 8470, 8469, 8468, 8467, 8466, 8465, 8464, 8463, 8462, 8461, 8460, 8459, 8458, 8457, 8456, 8455, 8454, 8453, 8452, 8451, 8450, 8449, 8448, 8447, 8446, 8445, 8444, 8443, 8442, 8441, 8440, 8439, 8438, 8437, 8436, 8435, 8434, 8433, 8432, 8431, 8430, 8429, 8428, 8427, 8426, 8425, 8424, 8423, 8422, 8421, 8420, 8419, 8418, 8417, 8416, 8415, 8414, 8413, 8412, 8411, 8410, 8409, 8408, 8407, 8406, 8405, 8404, 8403, 8402, 8401, 8400, 8399, 8398, 8397, 8396, 8395, 8394, 8393, 8392, 8391, 8390, 8389, 8388, 8387, 8386, 8385, 8384, 8383, 8382, 8381, 8380, 8379, 8378, 8377, 8376, 8375, 8374, 8373, 8372, 8371, 8370, 8369, 8368, 8367, 8366, 8365, 8364, 8363, 8362, 8361, 8360, 8359, 8358, 8357, 8356, 8355, 8354, 8353, 8352, 8351, 8350, 8349, 8348, 8347, 8346, 8345, 8344, 8343, 8342, 8341, 8340, 8339, 8338, 8337, 8336, 8335, 8334, 8333, 8332, 8331, 8330, 8329, 8328, 8327, 8326, 8325, 8324, 8323, 8322, 8321, 8320, 8319, 8318, 8317, 8316, 8315, 8314, 8313, 8312, 8311, 8310, 8309, 8308, 8307, 8306, 8305, 8304, 8303, 8302, 8301, 8300, 8299, 8298, 8297, 8296, 8295, 8294, 8293, 8292, 8291, 8290, 8289, 8



0 0.5 1 2 3  
Miles

Map Created 2/20/2012

## Severe and High Priority Potential Barriers by Town

Site ID	Town	Habitat Priority	Basic Structure Type	Barrier Class	Survey Date	Road Name	Road Type & Class	Stream	UTM East	UTM North	Stream Type	Number Of Culverts	Material	Condition
8883	Albany Twp	High	Culvert	Severe	6/30/2010	Crocker Pond Rd	State / Unpaved	New England Brook	354321	4908826	Perennial	1	Metal	
9198	Albany Twp	High	Culvert	Potential	7/6/2010	Flint Mountain Rd.	Private / Driveway	Flint Brook	359395	4904789	Perennial	1	Metal	Rust
9296	Albany Twp	High	Culvert	Severe	6/22/2010	French Hill Rd	Private / Unpaved	Unnamed	357535	4902238	Perennial	1	Concrete	
8304	Albany Twp	High	Culvert	Severe	6/21/2010	Hunts Corner Rd	Town / Paved	Swett Brook	361673	4904830	Perennial	1	Metal	
8843	Albany Twp	High	Culvert	Severe	6/21/2010	Hutchinson Pond Rd	Private / Driveway	Swett Brook	363257	4903908	Perennial	1	Metal	
8889	Albany Twp	High	Culvert	Severe	6/21/2010	Hutchinson Pond Rd	Town / Paved	Swett Brook	361909	4903989	Perennial	1	Concrete	
8075	Albany Twp	High	Multiple Culverts	Severe	6/30/2010	Manko Rd	Unknown / Unpaved	Unknown	358633	4909169	Perennial	2	Plastic	
9482	Albany Twp	High	Multiple Culverts	Severe	6/30/2010	Manko Rd	Private / Unpaved	Unnamed	358562	4909200	Perennial	4	Plastic	
9468	Albany Twp	High	Culvert	Potential	6/7/2010	Patte Brook Rd	Town / Paved	Unknown	356735	4911727	Perennial	1	Metal	
8878	Albany Twp	High	Multiple Culverts	Potential	6/7/2010	Patte Brook Rd.	Town / Paved	Patte Brook	357176	4911743	Perennial	2	Concrete	
8303	Albany Twp	High	Multiple Culverts	Potential	6/7/2010	Patte Brook Road	Town / Paved	Walker Brook	357327	4911972	Perennial	2	Metal	
8802	Albany Twp	High	Culvert	Potential	7/6/2010	Roscoe Dr.	Private / Unpaved	Unnamed	357369	4899560	Perennial	1	Metal	
8894	Albany Twp	High	Culvert	Severe	6/16/2010	Rt. 35	State / Paved	Unnamed	357462	4900712	Perennial	1	Metal	Rust
8984	Albany Twp	High	Culvert	Potential	6/22/2010	Rt. 35	State / Paved	Unnamed	357304	4902819	Perennial	1	Metal	
8318	Albany Twp	High	Culvert	Potential	6/7/2010	Rt. 35 & 5	State / Paved	Crooked River	357691	4911781	Perennial	1	Metal	
8882	Albany Twp	High	Culvert	Potential	6/30/2010	Rt. 35 & 5	State / Paved	Unnamed	358851	4909505	Perennial	1	Metal	
8842	Albany Twp	High	Culvert	Potential	6/7/2010	South Shore Rd	Private / Unpaved	Crooked River	357484	4912104	Perennial	1	Metal	Rust
8880	Albany Twp	High	Culvert	Severe	6/30/2010	Vernon St	Town / Paved	Unnamed	358959	4909452	Perennial	1	Metal	
8321	Albany Twp	High	Culvert	Potential	6/7/2010	Woodman's Loop	Town / Paved	Crooked River	357600	4911948	Perennial	1	Metal	
NBCasco9182	Albany Twp	High	Beaver Dam	Severe	7/14/2010		NA	Albany Brook	355066	4906957	Perennial			
9197	Albany Twp	High	Ford	Severe	7/9/2010		Private / Trail	Flints Brook	359634	4904978	Perennial	0	No Data	
9283	Albany Twp	High	Unknown	Potential	7/9/2010		Private	Flints Brook	359060	4904087	Perennial			
9213	Albany Twp	High	Unknown	Potential	7/14/2010		Private	No Data	356882	4904014	Perennial			
D0350	Albany Twp	High	Dam	Severe	6/30/2010		NA	Patte Brook	354812	4909652	Perennial			
D0363	Albany Twp	High	Dam	Severe	6/21/2010		NA	Swett Brook	363290	4903877	Perennial			
D0399	Albany Twp	High	Dam	Severe	6/21/2010		NA	Swett Brook	363252	4903902	Perennial			
NBCasco9189	Albany Twp	High	Natural Falls	Severe	7/12/2010		NA	unknown	356821	4906092	Perennial			
9185	Albany Twp	High	Culvert	Severe	7/9/2010		Private / Trail	Unnamed	357849	4906178	Perennial	1	Metal	
9485	Albany Twp	High	Culvert	Severe	7/12/2010		Private / Trail	Unnamed	356987	4907104	Perennial	1	Metal	

## Severe and High Priority Potential Barriers by Town

Site ID	Specific Structure Type	Inlet Condition	Inlet Blocked	Primary Inlet Span FT	Crossing Structure Length FT	Outlet Condition	Outlet Drop FT	Crossing Substrate	Fill Height FT	Estimated Stream Width FT	Upstream Miles to Next Barriers	Up-Stream Barriers	Total Upstream Miles	Down-stream Barriers	Dam Name	Hydraulic Height FT
8883	Pipe Arch Culvert	At Grade	No	11.6	49.5	Perched	2.0	Comparable	2.8		0.665	0	0.665	4		
9198	Round Culvert	At Grade	No	2.4	13.8	At Grade		None	3.3		0.219	1	0.347	1		
9296	Box Culvert	Perched	No	3.0	14.4	Perched	0.5	Comparable	0.7		0.089	0	0.089	1		
8304	Round Culvert	At Grade	No	5.9	34.4	Perched	0.1	None	29.5	3.0	0.088	0	0.088	2		
8843	Round Culvert	At Grade	No	1.6	22.6	Perched	0.1	None	4.4		0.001	2	0.039	1		
8889	Round Culvert	At Grade	No	6.9	50.2	Perched	0.2	None	3.9		0.608	1	0.697	1		
8075	Round Culvert	At Grade	50%	1.5	19.0	At Grade		Contrasting		7.6	0.284	2	0.854	0		
9482	Round Culvert	At Grade	50%	1.6	27.6	Perched	0.7	Unknown	1.3	12.4	3.420	11	15.330	0		
9468	Round Culvert	At Grade	25%	3.1	30.8	At Grade		None	1.6	5.1	3.143	2	4.648	2		
8878	Round Culvert	At Grade	No	5.6	17.4	At Grade		None	2.1		0.295	3	4.943	1		
8303	Round Culvert	At Grade	No	3.8	30.2	At Grade		None	1.3	14.4	2.806	0	2.806	1		
8802	Round Culvert	At Grade	No	3.9	36.4	At Grade		None	0.5		0.468	1	1.079	0		
8894	Round Culvert	At Grade	50%	3.0	45.9	At Grade		Unknown	5.9	3.5	0.960	0	0.960	0		
8984	Round Culvert	At Grade	No	3.0	43.3	At Grade		Comparable	2.4		0.471	1	0.560	0		
8318	Round Culvert	At Grade	25%	4.3	56.4	At Grade		None	4.9	2.2	0.129	5	4.161	1		
8882	Round Culvert	At Grade	No	2.2	65.2	At Grade		None	4.1		0.077	1	0.570	1		
8842	Round Culvert	At Grade	No	3.8	19.7	At Grade		None	0.7		1.712	3	3.909	3		
8880	Round Culvert	At Grade	75%	2.5	52.4	At Grade		Unknown	1.8		0.493	0	0.493	2		
8321	Round Culvert	At Grade	No	4.9	28.5	At Grade		None	1.6	11.4	0.123	4	4.032	2		
NBCasco9182										9.3	0.715	0	0.715	0		
9197	Ford	Perched	75%			Perched	0.3	Unknown		3.3	0.127	0	0.127	2		
9283			No							3.8	0.522	2	0.869	0		
9213			No							6.1	0.311	0	0.311	0		
D0350										5.6	0.840	1	1.505	3	Patte Brook Dam	7.5
D0363										7.6	0.009	0	0.009	3	Watergate Dam	2.2
D0399										7.5	0.029	1	0.038	2	Unnamed	3.1
NBCasco9189										6.3	0.954	0	0.954	0		
9185	Round Culvert	At Grade	No	2.0	18.7	Perched/Cascade	0.1	Comparable	1.0		0.084	0	0.084	0		
9485	Round Culvert	At Grade	No	3.1	31.2	Perched	1.0	None	3.3		0.510	0	0.510	0		