





Agricultural Values

Presumpscot River Watershed



-  Agricultural land cover (2004)
-  Parcels enrolled in farmland current use taxation program
-  Farmland soils of statewide significance
-  Prime farmland soils


Agricultural soils are shown where they overlap with natural land cover types (excluding wetlands and open water).



Data sources:
Maine Office of GIS, USDA-NRCS
and the Municipalities of: Falmouth, Westbrook,
Gorham, Windham, and Cumberland.

December 12, 2011

This map is intended for discussion purposes and use as part of the Presumpscot Watershed Land Conservation Vision, Values, Priorities project.



A joint effort between:

