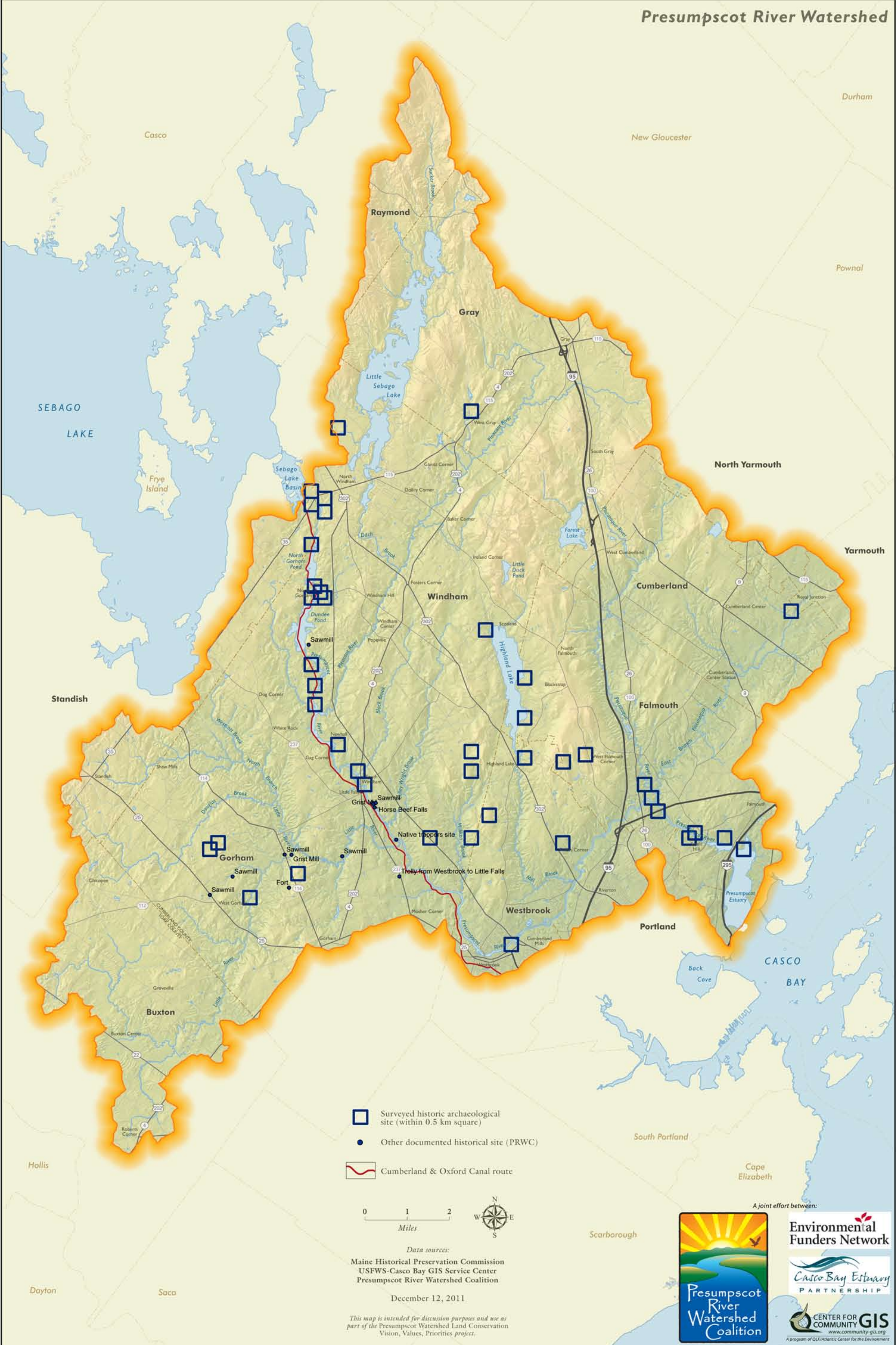





# Historical Values

## Presumpscot River Watershed



-  Surveyed historic archaeological site (within 0.5 km square)
-  Other documented historical site (PRWC)
-  Cumberland & Oxford Canal route



Data sources:  
 Maine Historical Preservation Commission  
 USFWS-Casco Bay GIS Service Center  
 Presumpscot River Watershed Coalition

December 12, 2011

*This map is intended for discussion purposes and use as part of the Presumpscot Watershed Land Conservation Vision, Values, Priorities project.*

A joint effort between:

